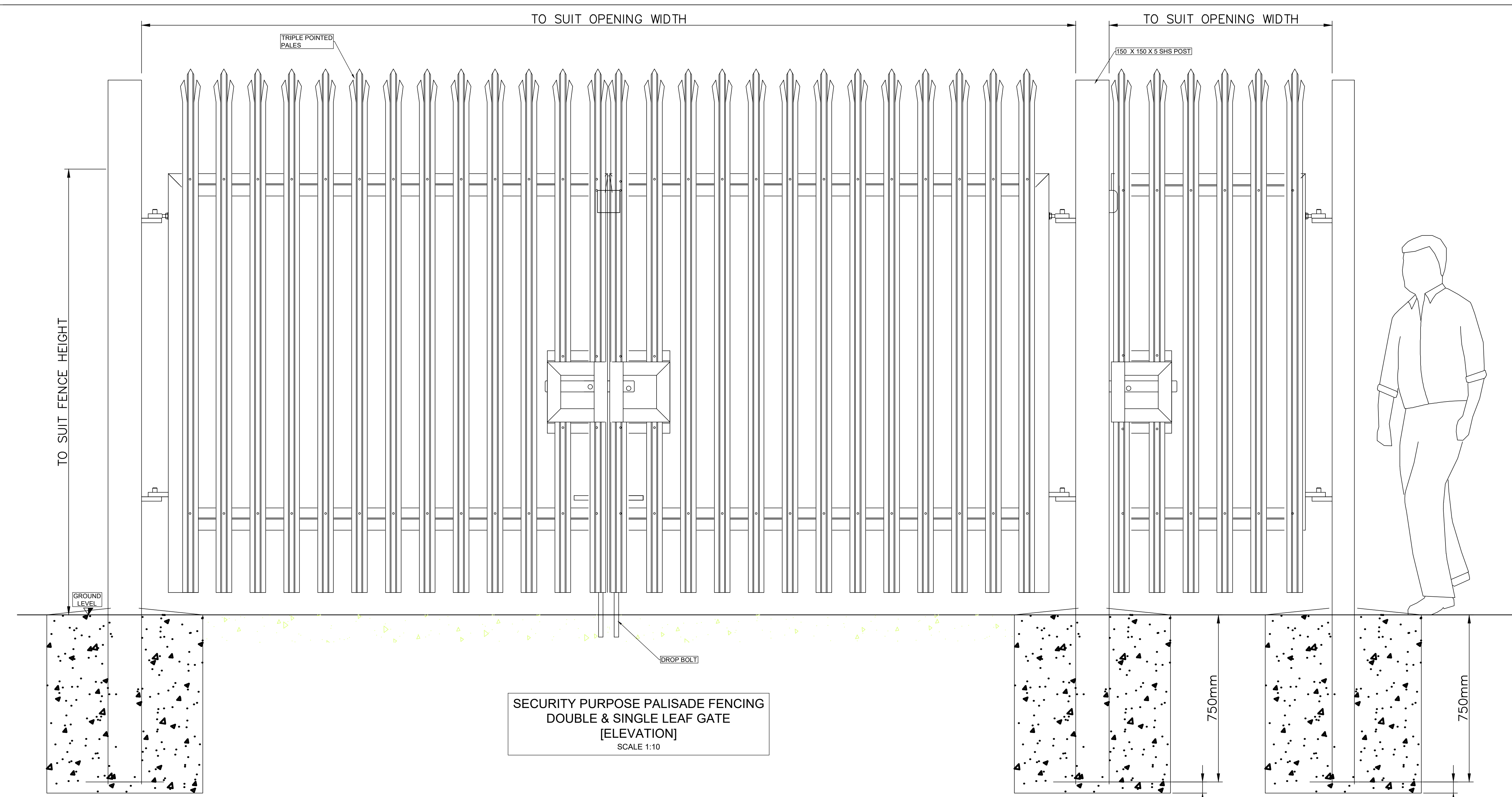


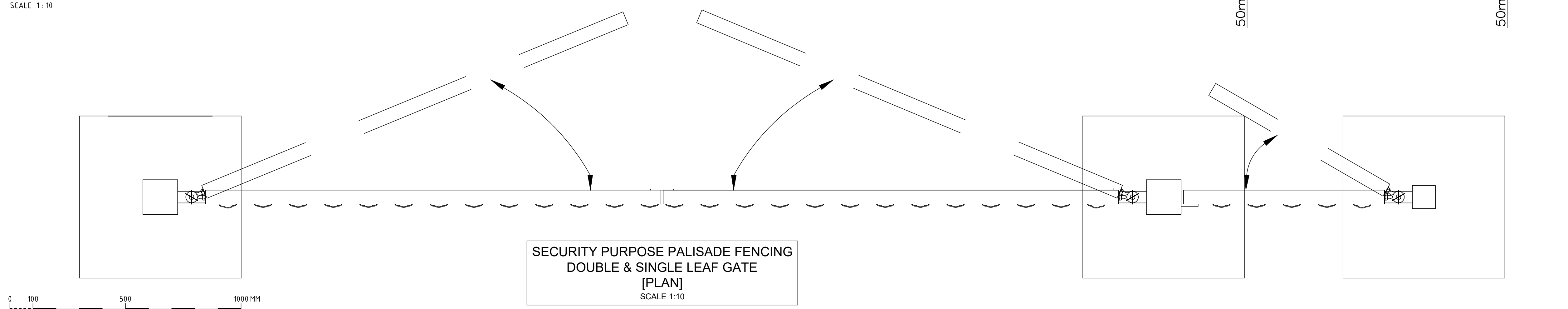
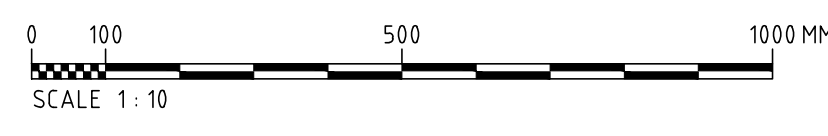
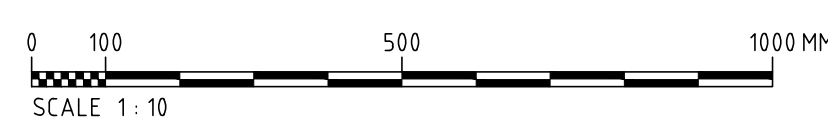
**FIGURE 10B (i)  
GATE / FENCE**

**NOTES:**  
1. ALL DIMENSIONS ARE IN METRES UNLESS OTHERWISE STATED

**LEGEND**  
— RED LINE BOUNDARY  
— IRISH RAIL LAND OWNERSHIP  
— WAYLEAVES / PUBLIC RIGHT OF WAY  
— TOWNLAND BOUNDARY



SECURITY PURPOSE PALISADE FENCING  
DOUBLE & SINGLE LEAF GATE  
[ELEVATION]  
SCALE 1:10



SECURITY PURPOSE PALISADE FENCING  
DOUBLE & SINGLE LEAF GATE  
[PLAN]  
SCALE 1:10

| Rev | By | Date | Description |
|-----|----|------|-------------|
|     |    |      |             |
|     |    |      |             |
|     |    |      |             |
|     |    |      |             |

|                                    |                           |
|------------------------------------|---------------------------|
| Project: CORK LINE LEVEL CROSSINGS |                           |
| Component:                         |                           |
| Title:                             | Drawing No:               |
| Designed:                          | File Name: -              |
| Drawn:                             | Original scales: AS SHOWN |
| Checked:                           | Date:                     |